

Remote Sensing in Support of Multilateral Environmental Agreements

Alex de Sherbinin

CIESIN, The Earth Institute, Columbia University

Presented at the Satellites and the Law Enforcement Meeting

London, England

5 December 2008



Since 1970s: A rapid change in...


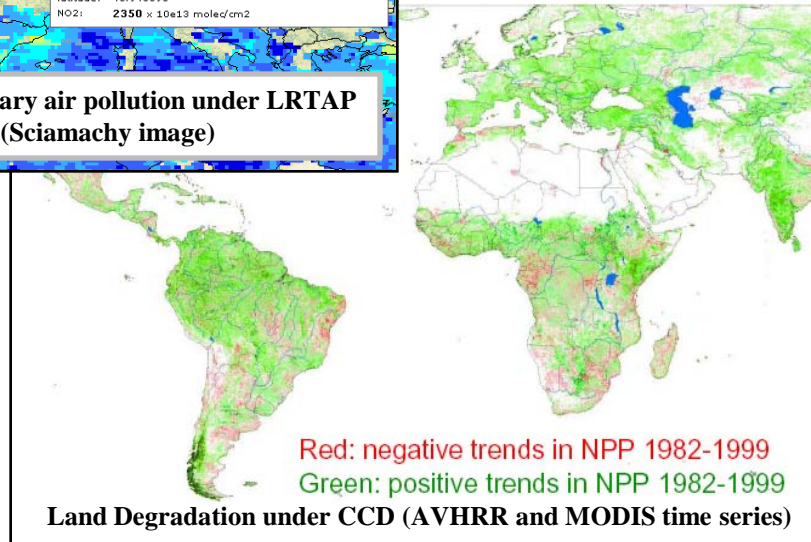

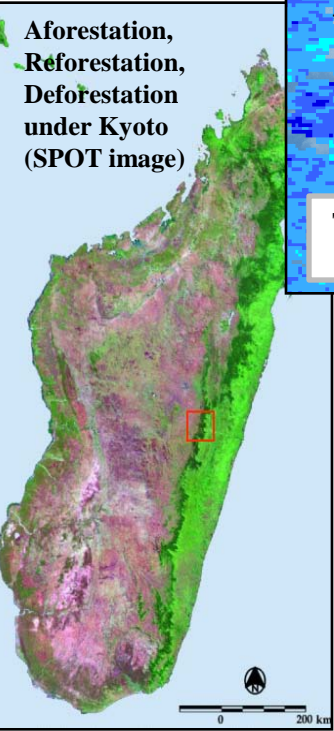
- the complexity and critical nature of international environmental problems
- the number of multilateral environmental agreements – almost tripling, from 172 in 1970 to more than 475 today
- the sophistication of remote sensing and geospatial technologies such as GIS, GPS, etc.
- computing power and information distribution
- the number of global data sets
- the number of global and regional initiatives attempting to apply remote sensing (RS) and geospatial technologies to these issues:
 - NASA-NGO biodiversity working group
 - ESA's Treaty Enforcement with Satellite Earth Observation (TESEO) and Data User Element (DUE) for MEAs
 - Group on Earth Observation (GEO) Global Earth Observation System of Systems (GEOSS)

COP Decisions Referencing RS

- CBD Decision 3.9 (1996):
“Implementation of Articles 6 & 8” ...Urges Parties to identify *indicators* of biological diversity...in particular commending the value of rapid biological diversity assessment ..., and recognizing also the role of **remote sensing** as a useful tool for monitoring.
- CBD Decision 7.28 (2004):
“Protected Areas” ... Encourage the establishment and establishment use of new technologies including geographic information system and **remote sensing** tools for monitoring protected areas.
- Ramsar Res. VII.10 (1999):
“Wetland Risk Assessment” ...A range of rapid assessment approaches is being developed. These include rapid biological assessment using invertebrates, monitoring of birdlife, and **remote sensing**.
- UNFCCC Decision 11.9:
“Global Observing Systems” ...Invites the ad hoc Group on Earth Observations to treat global climate monitoring as a priority and to adopt a balanced approach to the application of in situ and **remote-sensing** systems for climate monitoring;

In CBD 2nd national reports, parties were asked if they were using rapid assessment or RS techniques: 33 replied “no” or “exploring”, 58 said “some”, and 13 “a lot.”

Sample Applications



habitat loss, biodiversity conservation (CBD), wetland extent, site monitoring (Ramsar, World Heritage), desertification (CCD), transboundary air pollution transport (LRTAP), eutrophication of coastal waters (regional seas), and greenhouse gas emissions from land-based sources (UNFCCC), among others

Pros and Cons of Remote Sensing

Pros

- Synoptic view with wall-to-wall coverage
- Data are “objective” and consistent across borders and over time
- Variety of imagery
 - Free imagery such as MODIS, SeaWiFS, Landsat, and CBERS
 - High resolution: Ikonos and QuickBird
 - Radar, hyperspectral
- Assess remote areas, no sovereignty concerns
- Rising awareness of RS imagery thanks to Google Earth, and hence rising expectations
- Integration with other data in GIS
- Promotes sci-tech collaboration

Cons

- Data gaps and cloud cover, which obscures many tropical regions
- Many instruments are experimental, not operational
- Few widely replicated algorithms
- Costs:
 - Imagery costs can still be prohibitive for large area coverage
 - Skilled personnel required
 - Commercial software
 - Ground-truthing
- Uncritical acceptance of RS-based findings, unrealistic expectations
- Many developing countries lack capacity

Current Status

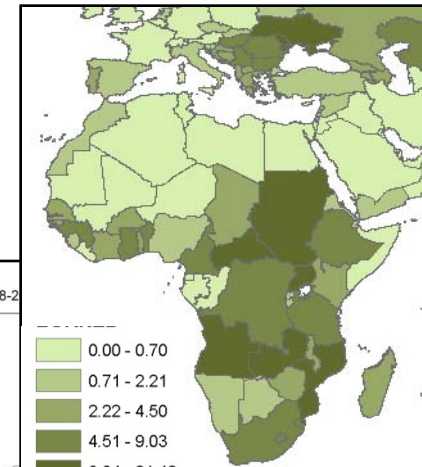
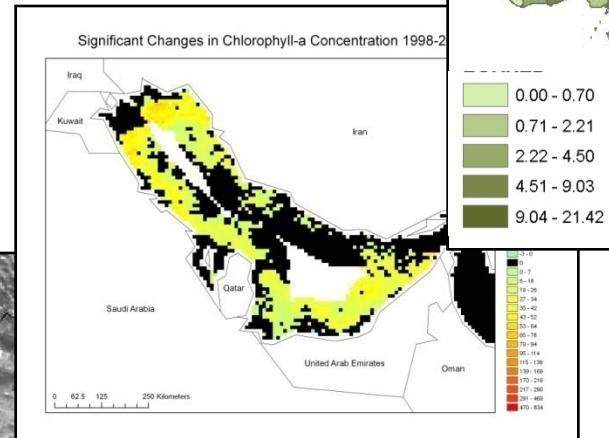
- Remote sensing (RS) is used extensively in environmental assessment (e.g., IPCC, MA), which contributes to MEA information needs
- There have been precious few examples of RS being used for enforcement
 - Most MEAs are “soft law” and have little or no enforcement
 - RS imagery is generally not sufficient on its own to bring about enforcement action
- Nevertheless, interest among treaty secretariats remains very high
- RS images can help to generate public support for treaties – increasing the political will among Parties for strong implementation
- GEOSS is explicitly promoting RS for treaty applications. Ten year strategy addresses, among others:
 - Improving management of energy resources;
 - Understanding, assessing, predicting, mitigating, and adapting to climate variability and change;
 - Improving water resource management through better understanding of the water cycle;
 - Improving the management and protection of terrestrial, coastal, and marine ecosystems;
 - Supporting sustainable agriculture and combating desertification;
 - Understanding, monitoring, and conserving biodiversity.

Future Developments

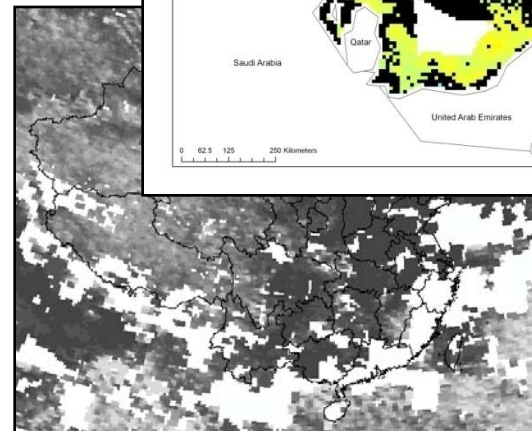
- Future instruments
 - CLARREO: radiometer for solar and Earth radiation to understand climate forcing
 - IceSat-II: laser altimeter for ice sheet height changes owing to warming
 - DESDynI: laser altimeter for vegetation structure and above ground biomass
 - GEO-CAPE: Three instruments for atmospheric gases, ocean color, ecosystem health
- Many more instruments from ESA, developing countries, commercial providers
- Treaty applications for, e.g. Kyoto ARD, will require operational sensors and standardized algorithms

- Indicator development for policy implementation
 - 2008 Environmental Performance Index (EPI)
 - Abu Dhabi EPI
 - China EPI

Change in Coastal Chlorophyll Concentration in Persian Gulf (SeaWiFS)



Burned Area as a Percent of Land Area (L3JRC based on SPOT VEGETATION)

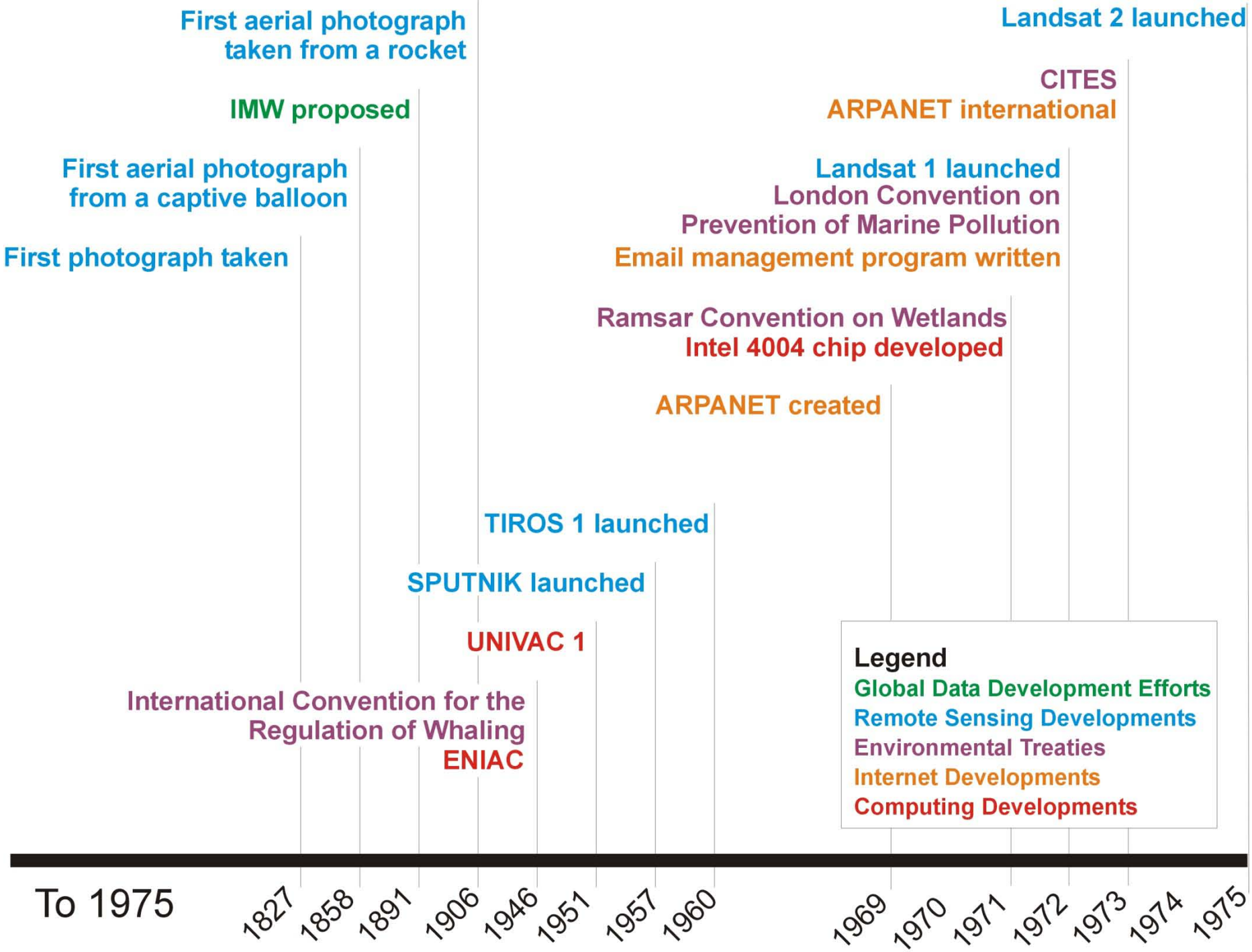


NO2 Concentration over China (Sciamachy)

Thank you!

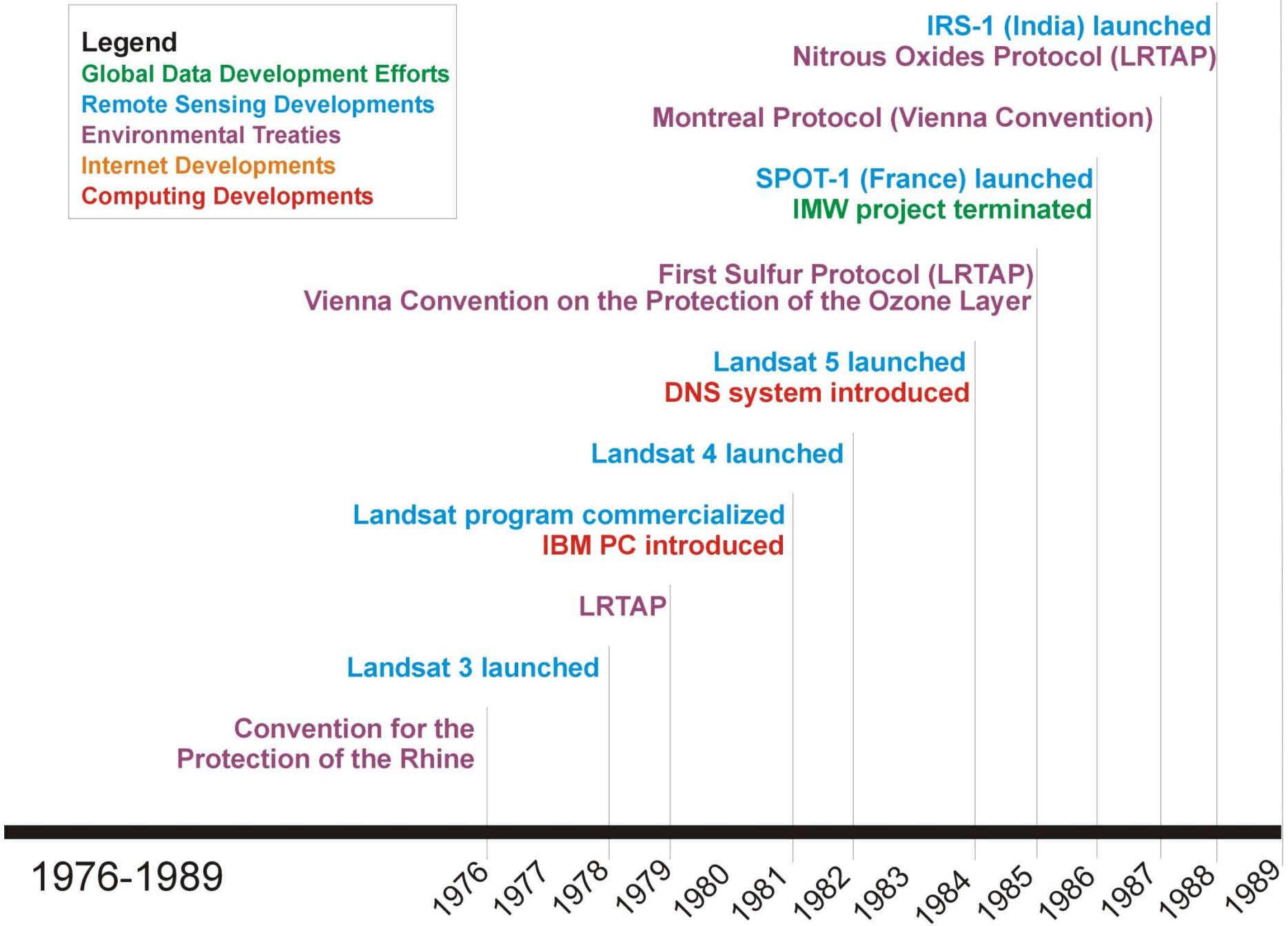
For more information, please visit
<http://sedac.ciesin.columbia.edu/rs-treaties/>

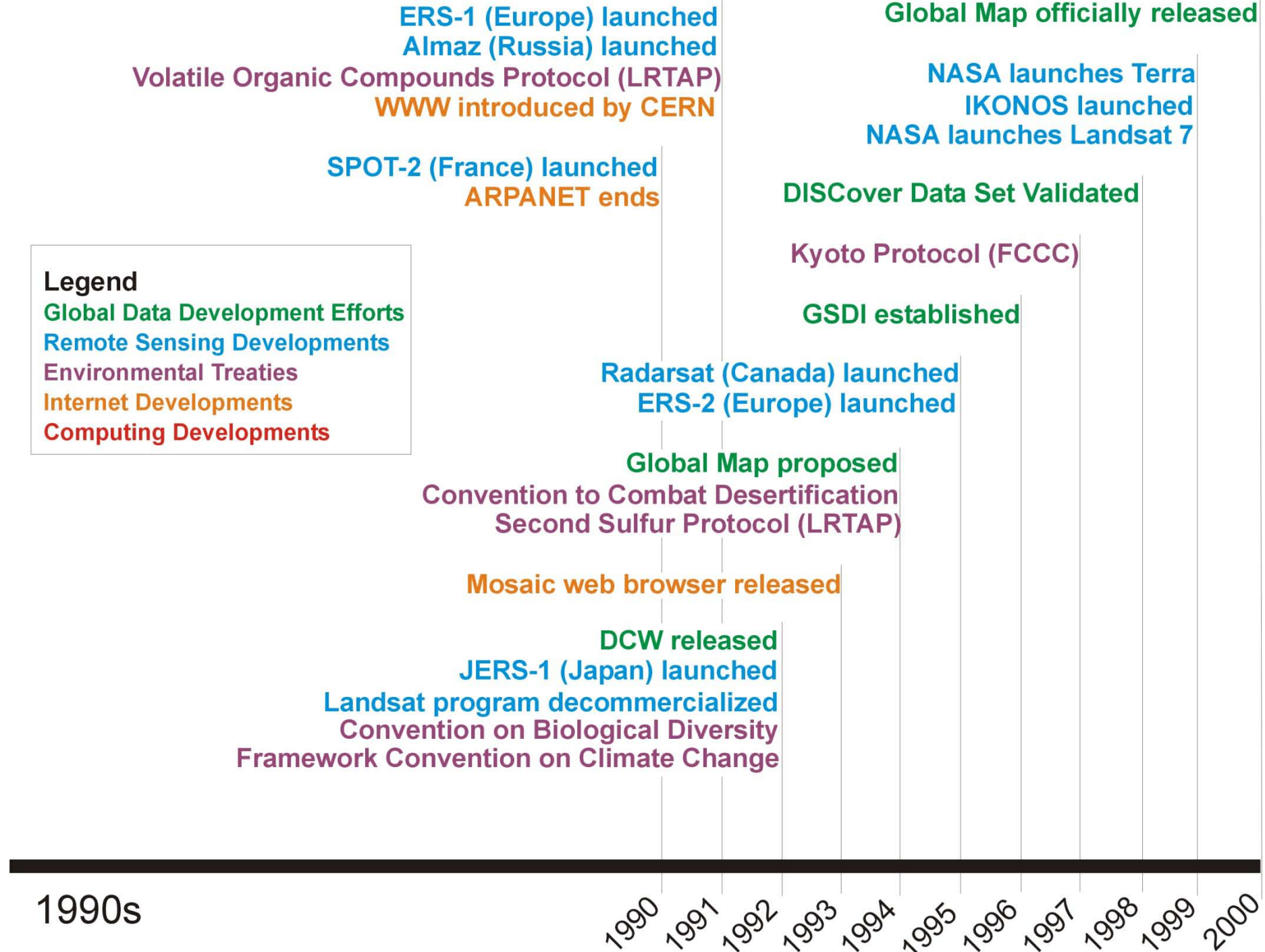
Additional Slides



Internet hosts > 100,000

Legend
Global Data Development Efforts
Remote Sensing Developments
Environmental Treaties
Internet Developments
Computing Developments





ERS-1 (Europe) launched
Almaz (Russia) launched

Volatile Organic Compounds Protocol (LRTAP)
WWW introduced by CERN

Global Map officially released

NASA launches Terra
IKONOS launched
NASA launches Landsat 7

SPOT-2 (France) launched
ARPANET ends

DISCover Data Set Validated

Kyoto Protocol (FCCC)

GSDI established

Legend

- Global Data Development Efforts
- Remote Sensing Developments
- Environmental Treaties
- Internet Developments
- Computing Developments

Radarsat (Canada) launched
ERS-2 (Europe) launched

Global Map proposed
Convention to Combat Desertification
Second Sulfur Protocol (LRTAP)

Mosaic web browser released

DCW released
JERS-1 (Japan) launched
Landsat program decommercialized
Convention on Biological Diversity
Framework Convention on Climate Change

1990s

1990 1991 1992 1993 1994 1995 1996 1997 1998 1999 2000

Growing Interest in the Issue

Workshops

ISPRS workshop on RS applications in support of Kyoto Protocol – October, 1999

AARS conference on RS and the Environment – March, 2000

SEDAC/CIESIN workshop on RS & Environmental Treaties – December, 2000

State Dept. roundtable on RS, environmental change & implications for diplomacy -
December 2000

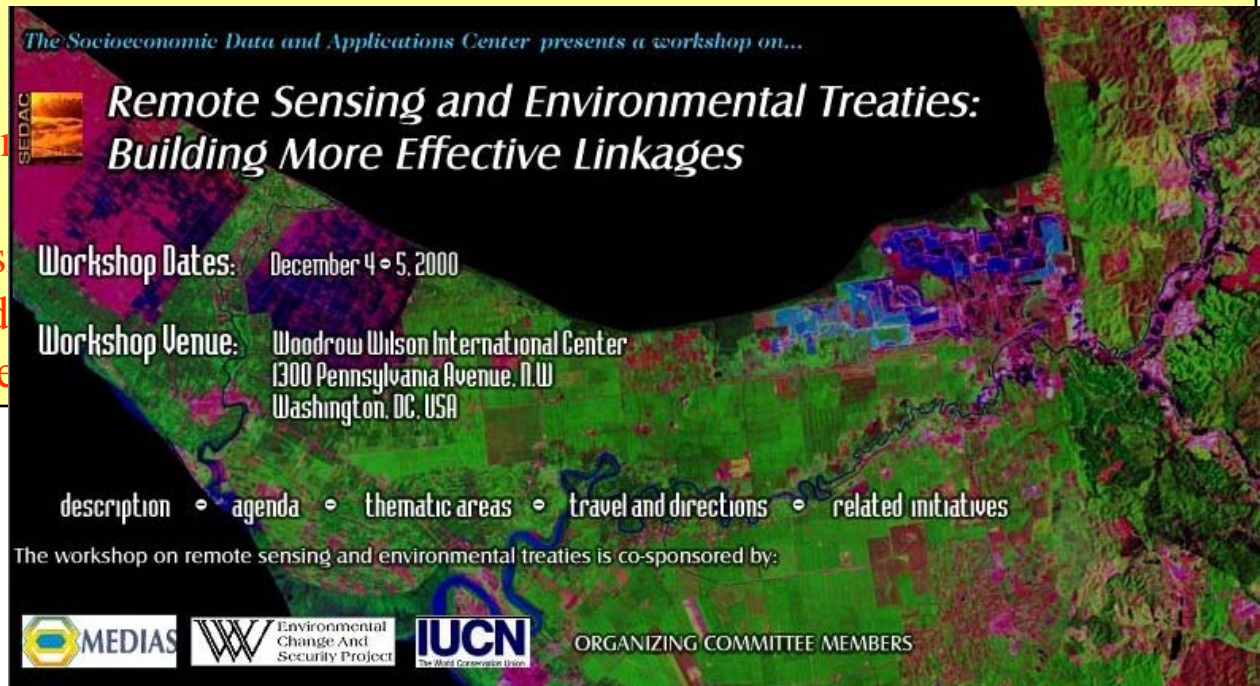
AIAA workshop on RS contributions to development & implementation of MEAs –
March, 2001

Projects

Treaty Enforcement using Remote Sensing
Agency

Project on Remote Sensing and Environmental Treaties
CIESIN (funded by the State Dept.)

International Environmental Treaties and Remote Sensing



The Socioeconomic Data and Applications Center presents a workshop on...

**Remote Sensing and Environmental Treaties:
Building More Effective Linkages**

Workshop Dates: December 4-5, 2000

Workshop Venue: Woodrow Wilson International Center
1300 Pennsylvania Avenue, N.W.
Washington, DC, USA

[description](#) • [agenda](#) • [thematic areas](#) • [travel and directions](#) • [related initiatives](#)

The workshop on remote sensing and environmental treaties is co-sponsored by:




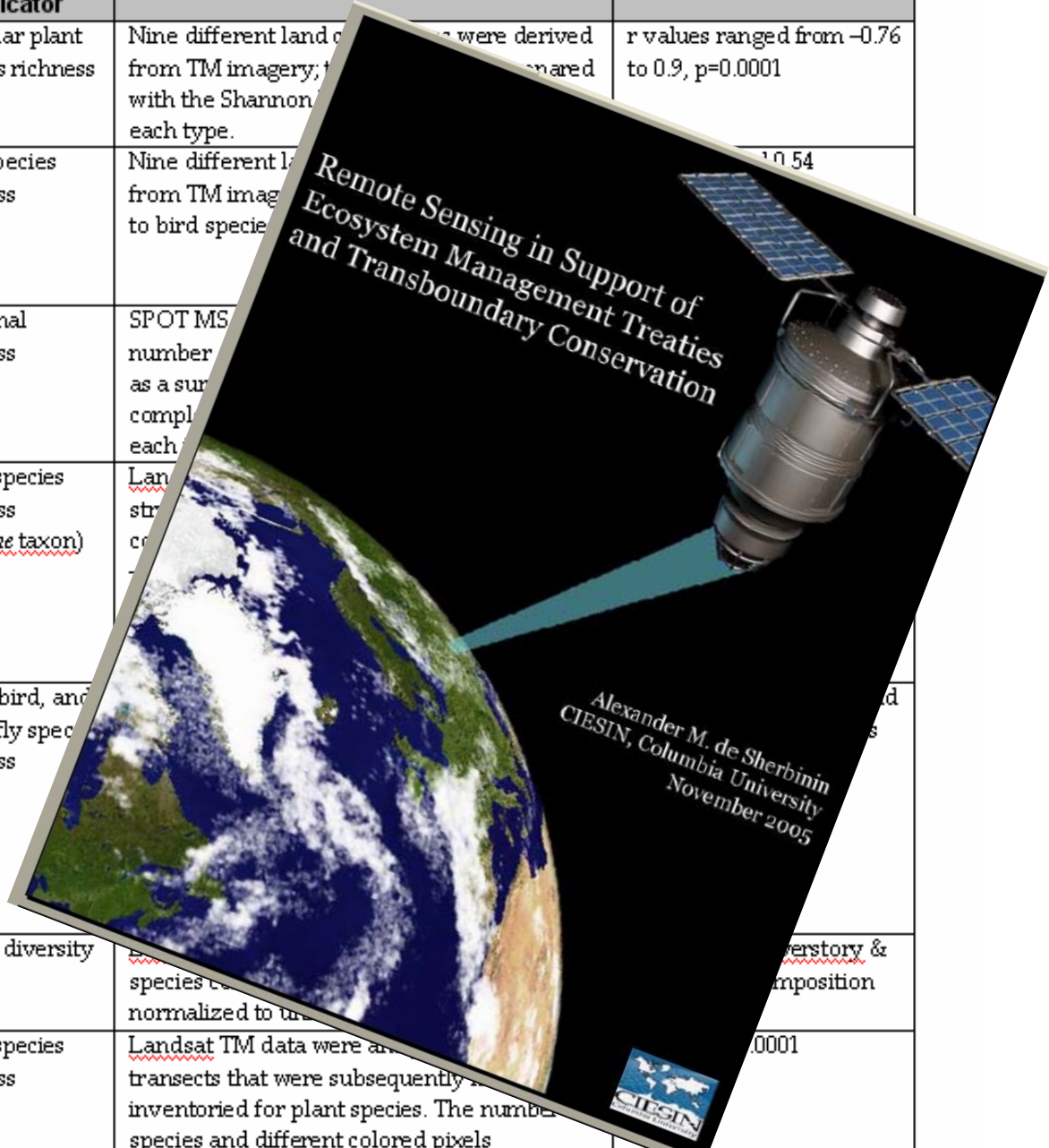
   ORGANIZING COMMITTEE MEMBERS

Table 1. Summary of studies that sought to predict species presence/absence or richness using RS data

Location (Author)	Species/Indicator	Summary of Methods	Degree of Prediction
Southwestern Finland (Luoto <i>et al.</i> 2002)	Vascular plant species richness	Nine different land cover types were derived from TM imagery; the number of species was compared with the Shannon index for each type.	r values ranged from -0.76 to 0.9, p=0.0001
Southwestern Finland (Luoto <i>et al.</i> 2004)	Bird species richness	Nine different land cover types were derived from TM imagery; the number of species was compared to bird species richness.	r = 0.54
Islands in the Gulf of Maine, USA (Podolsky 1995)	Mammal richness	SPOT MS data were used as a surrogate for mammal richness.	
Cornwall, England (Griffiths <i>et al.</i> 2000)	Plant species richness (<i>Poaceae</i> taxon)	Landsat TM data were used to predict species richness.	
Greater Yellowstone Ecosystem, USA (Debinski <i>et al.</i> 1999)	Plant, bird, and butterfly species richness	Landsat TM data were used to predict species richness.	
Yellowstone NP, USA (Jakubauskas and Price 1997)	Forest diversity	Landsat TM data were used to predict species richness.	overstory & composition
Joshua Tree National Monument, USA (Podolsky 1995)	Plant species richness	Landsat TM data were used to predict species richness.	0.0001



Current and Future Space-Based Earth Observation Systems	Related Monitoring Applications
<p>Land Remote Sensing Systems: Landsat, SPOT, RADARSAT, IRS, CBERS, IKONOS, EROS-A1</p> <p>Future Systems: RADARSAT-2, SPOT-5, Pleiades/Cosmos-Skymed, SMOS, QuickBird, OrbView-3/4, IRS-2C, VCL</p>	<p>Land cover/land use and conversions, mining activities, vegetation and forest cover, biomass, wetlands monitoring, pollution sources, deforestation/reforestation, desertification</p>
<p>Oceanic/Environmental Systems: Topex-Poseidon, OrbView-2/SEASTAR, EOS-TERRA, Quick-SCAT, ERS, TRMM, IRS-P4</p> <p>Future Systems: JASON, EOS-AQUA, ICESAT, SMOS, CRYOSAT, GOCE, ADEOS-2</p>	<p>Ocean color/phytoplankton, ocean biota, ocean currents and circulation, surface winds, sea surface temperature, ocean dumping, ship pollution, fishing activities, oil spill detection, ice caps and sea ice characteristics</p>
<p>Atmospheric/Environmental Systems: NOAA/POES, METEOSAT, GOES, GMS, INSAT, ERS, TOMS, TERRA,</p> <p>Future Systems: NPP, NPOESS, METOP, ENVISAT, ADEOS-2, MEGHA-TROPIQUES, EOS-CHEM/AURA, AEOLUS, CLOUDSAT, PICASSO/CENA, PARASOL</p>	<p>Ozone mapping and profiling, atmospheric pollution, cloud cover, atmospheric CO₂, stratospheric aerosols, volcanic ash cloud tracking, tropospheric wind profiles</p>